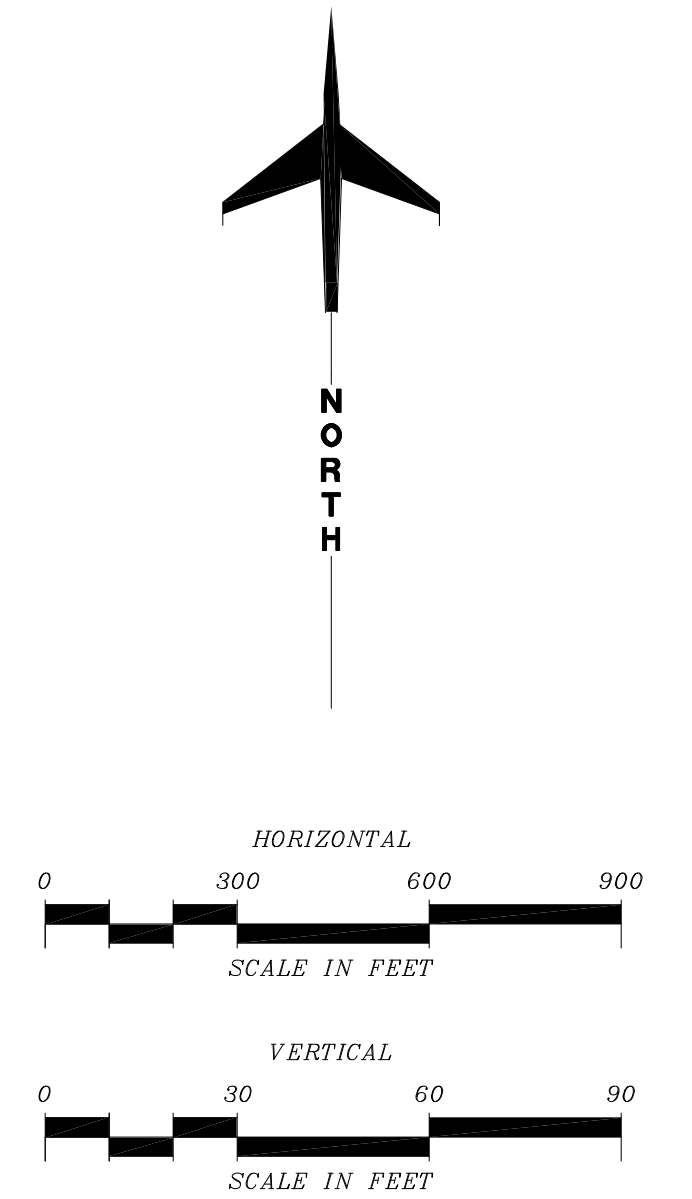
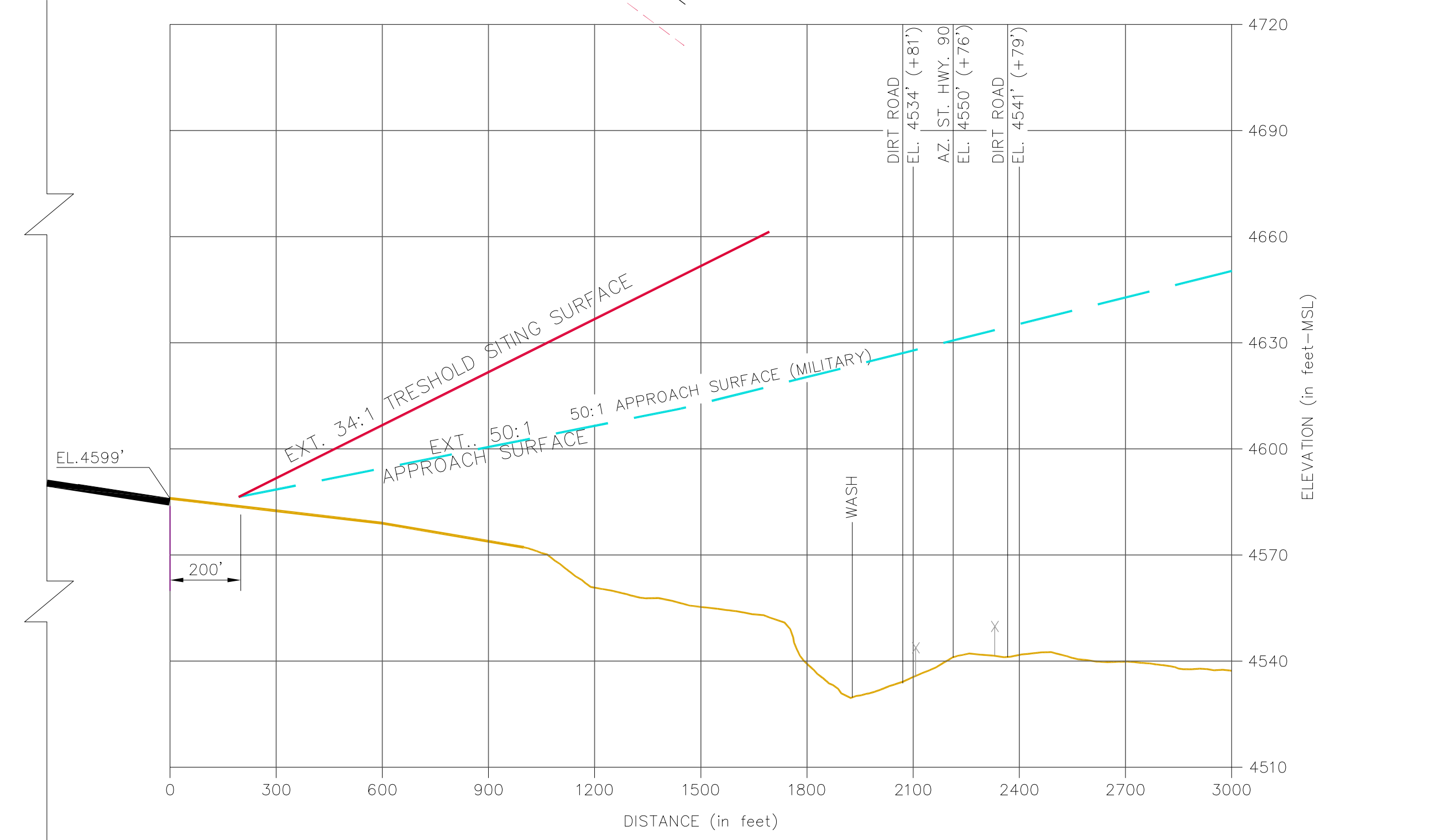
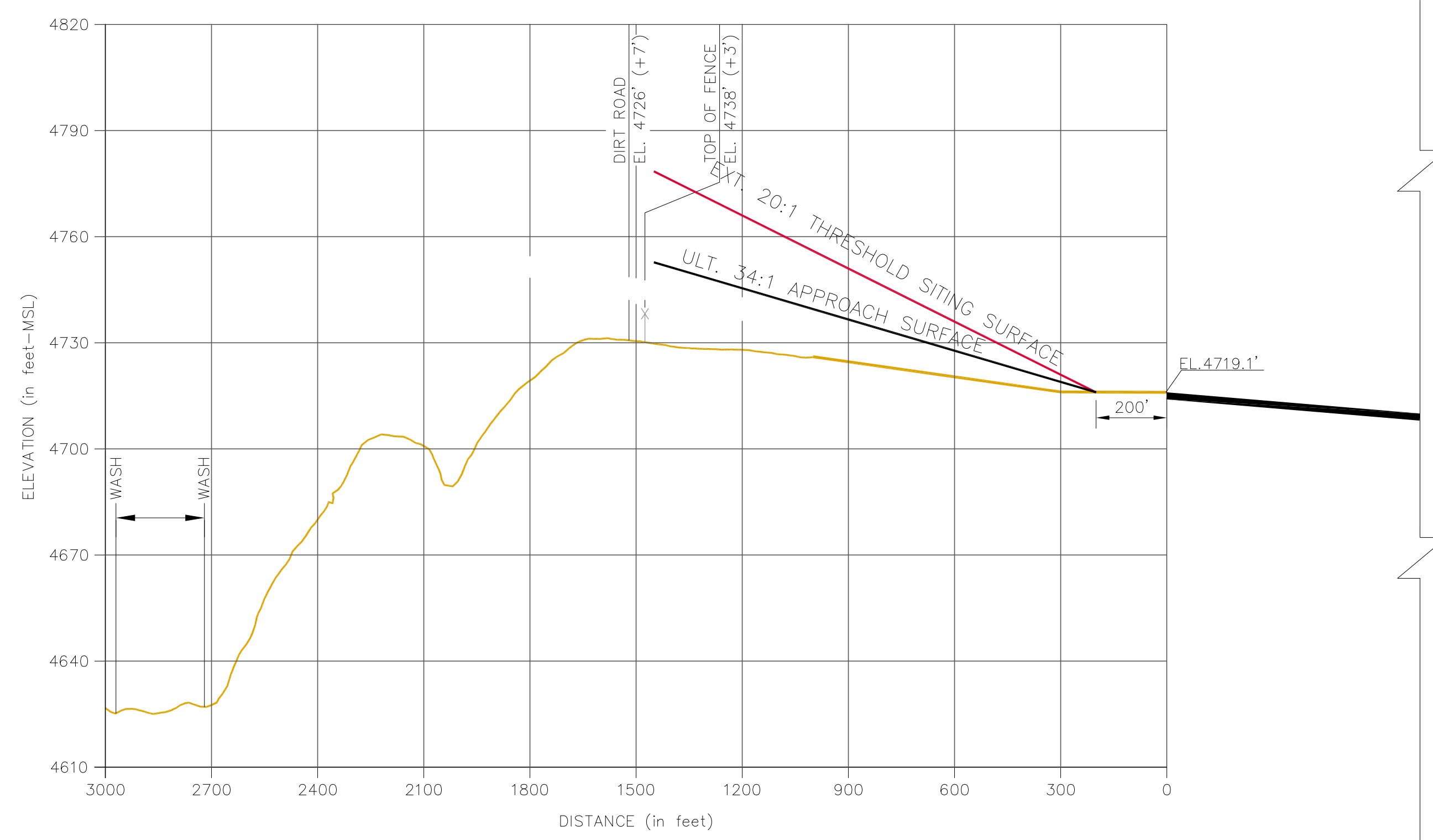


RUNWAY 8-26 CLEAR ZONES PLANS AND PROFILES

- GENERAL NOTES:**
- Obstructions, clearances, and locations are calculated from ultimate runway end elevations and ultimate approach surfaces, unless otherwise noted.
 - Depiction of features and objects within the primary, transitional, and horizontal surfaces, is illustrated on the AIRSPACE PLAN, sheets 4 and 5 of these plans.
 - Depiction of features and objects within the outer portion of the approach surfaces, is illustrated on the APPROACH ZONE PROFILES, sheet 6, of these plans.



| No. | REVISIONS | DATE | BY | APP'D. |
|-----|-----------|------|----|--------|
| | | | | |
| | | | | |
| | | | | |

SIERRA VISTA MUNICIPAL AIRPORT
LIBBY ARMY AIRFIELD
**INNER APPROACH SURFACE PLAN AND
PROFILE FOR RUNWAY 8-26**
SIERRA VISTA, ARIZONA

PLANNED BY: James M. Harris P.E.
DETAILED BY: Maggie Beaver
APPROVED BY: James M. Harris P.E.

July 28, 2011 SHEET 7 OF 15

Coffman Associates
Airport Consultants
www.coffmanassociates.com

Coffman Associates, 11000 Sierra Vista Drive, Suite 100, Sierra Vista, AZ 85635, 520-858-1100, www.coffmanassociates.com, 08/27/2011, 10:07:56 AM, Margaret Beaver