

RESOLUTION 2024-012

A RESOLUTION OF THE MAYOR AND CITY COUNCIL OF THE CITY OF SIERRA VISTA, COCHISE COUNTY, ARIZONA; REAFFIRMING SETTLED POLICY; PRESENTING THE PROPOSED ABANDONMENT OF CHARLESTON ROAD RIGHT-OF-WAY AS OUTLINED IN EXHIBIT A, LOCATED IN A PORTION OF SECTION 31, TOWNSHIP 21 SOUTH, RANGE 21 EAST, OF THE GILA AND SALT RIVER BASE AND MERIDIAN; AND AUTHORIZING AND DIRECTING THE CITY MANAGER, CITY CLERK, CITY ATTORNEY OR THEIR DULY AUTHORIZED OFFICERS AND AGENTS TO TAKE ALL STEPS NECESSARY TO CARRY OUT THE PURPOSES AND INTENT OF THIS RESOLUTION.

WHEREAS, A.R.S §28-7202 through §28-7205 permits the governing body of the City of Sierra Vista to dispose of public rights-of-way through sale or abandonment; and

WHEREAS, A.R.S. §28-7202 permits the City Council to take such disposition of public rights-of-way; and

WHEREAS, City of Sierra Vista Resolution 514, as amended by Resolutions 530, 930, and 1035 establishes standard procedures for the abandonment of public rights-of-way; and

WHEREAS, Resolution 1035 requires that abandonment requests be brought to the City Council for initial authorization to proceed with processing; and

WHEREAS, approval of this Resolution directs the staff to initiate proceedings to present proposed abandonments of existing rights-of-way to the City Council for its consideration and formal action.

NOW, THEREFORE, BE IT RESOLVED BY THE MAYOR AND CITY COUNCIL OF THE CITY OF SIERRA VISTA, ARIZONA, AS FOLLOWS:

SECTION 1

That the settled policy of the City Council, be, and hereby is, affirmed.


SECTION 2

That the request to proceed with the abandonment of a portion of the Charleston Road right-of-way, described on Exhibit A, located in Section 31, Township 21 South, Range 21 East, of the Gila and Salt River Base and Meridian, be, and hereby, is approved.


SECTION 3

The City Manager, City Clerk, City Attorney, or their duly authorized officers and agents are hereby authorized and directed to take all steps necessary to carry out the purposes and intent of this Resolution.


PASSED AND APPROVED BY THE MAYOR AND CITY COUNCIL OF THE CITY OF SIERRA VISTA, ARIZONA, THIS 14<sup>TH</sup> DAY OF MARCH, 2024

  
\_\_\_\_\_  
CLEA MCCAAUGHY  
Mayor

APPROVED AS TO FORM:

  
\_\_\_\_\_  
NATHAN J. WILLIAMS  
City Attorney

ATTEST:

  
\_\_\_\_\_  
JILL ADAMS  
City Clerk

PREPARED BY: Jeff Pregler  
Planner

EXHIBIT A

PROPOSED RIGHT-OF-WAY ABANDONMENT

Being a portion of the Southwest quarter of Section 31, Township 21 South, Range 21 East of the Gila and Salt River Base and Meridian, Cochise County, Arizona, more particularly described as follows:

COMMENCING at the Southwest corner of Section 31;

THENCE North 00°14'43" East along the centerline of State Highway 90 Bypass a distance of 1438.75 feet to a point on the centerline of Charleston Road;

THENCE South 89°45'24" East along the centerline of Charleston Road a distance of 455.22 feet;

THENCE South 00°14'36" West a distance of 75.00 feet;

THENCE South 89°45'24" East a distance of 195.00 feet to the POINT OF BEGINNING;

THENCE continuing South 89°45'24" East a distance of 400.00 feet;

THENCE South 00°15'31" West a distance of 135.00 feet;

THENCE South 63°40'53" West a distance of 44.78 feet;

THENCE North 89°45'24" West a distance of 209.84 feet;

THENCE North 00°15'31" East a distance of 30.00 feet;

THENCE North 89°45'24" West a distance of 150.02 feet;

THENCE North 00°15'01" East a distance of 125.00 feet to the POINT OF BEGINNING

The above described Parcel contains approximately 57,100 square feet (1.31 acres)

Reserving an Easement across the north 22.50 feet of said described Abandonment to the City of Sierra Vista. Said easement contains 9,000 square feet (0.27 acres).

**EXHIBIT A - MAP**

